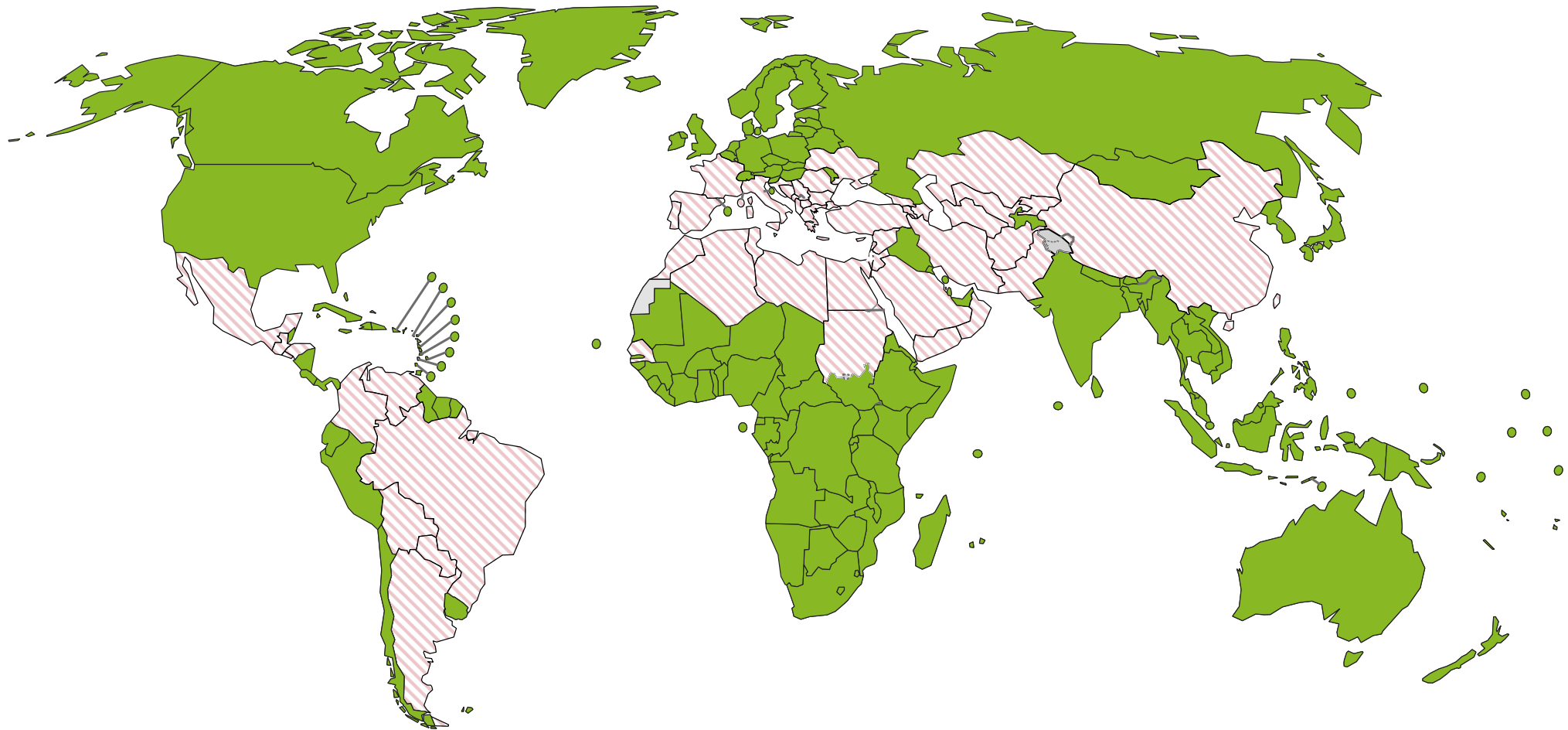





Geographical distribution of leishmaniasis clinical forms – zoonotic visceral leishmaniasis



ZVL

-  Endemic
-  Non endemic
-  Not applicable

ACL, anthroponotic cutaneous leishmaniasis; **ZCL**, zoonotic cutaneous leishmaniasis; **VL**, visceral leishmaniasis; **ZVL**, zoonotic visceral leishmaniasis; **CL**, cutaneous leishmaniasis; **PKDL**, post-kalaazar dermal leishmaniasis; **DCL**, diffuse cutaneous leishmaniasis; **ML**, mucosal leishmaniasis; **AVL**, anthroponotic visceral leishmaniasis

The boundaries and names shown and the designations used on this map do not imply the expression of any opinion whatsoever on the part of the World Health Organization concerning the legal status of any country, territory, city or area or of its authorities, or concerning the delimitation of its frontiers or boundaries. Dotted lines on maps represent approximate border lines for which there may not yet be full agreement.

Data Source: World Health Organization
Control of the leishmaniasis: report of a meeting of the WHO Expert Committee on the Control of Leishmaniasis, Geneva, 22-26 March 2010. (WHO technical report series ; no. 949)
 Map Production: Control of Neglected Tropical Diseases (NTD)
 World Health Organization



© WHO 2019. All rights reserved